



uTrack - Sequence 1 [hide report](#)

Track on the map



[Show start of track](#)

[Show end of track](#)

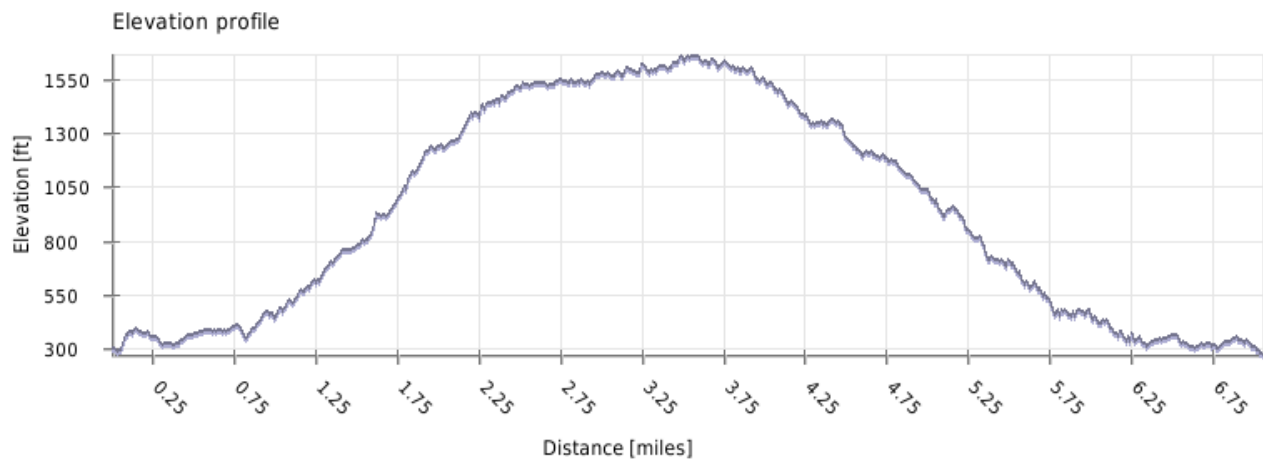
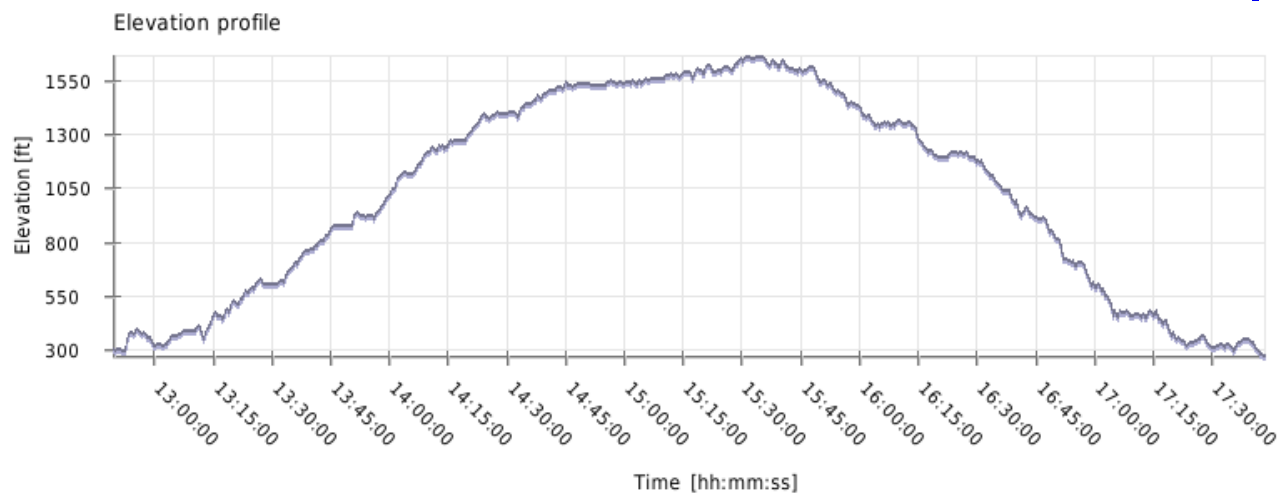
[Show highest point of track](#)

[Show lowest point of track](#)

[Fastest point of track](#)

Elevation

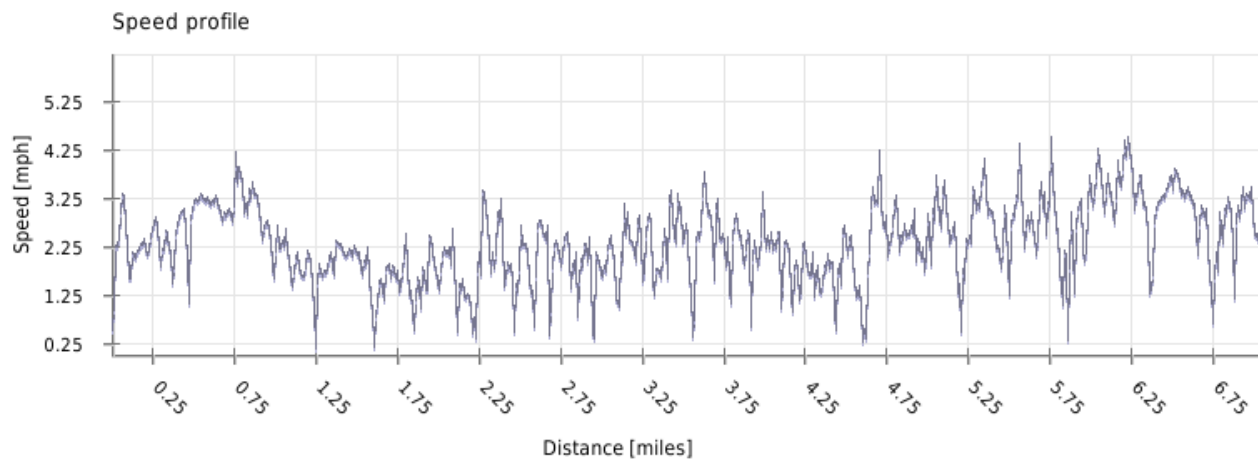
[Click for enlarge](#)


[Click for](#)

[enlarge](#)

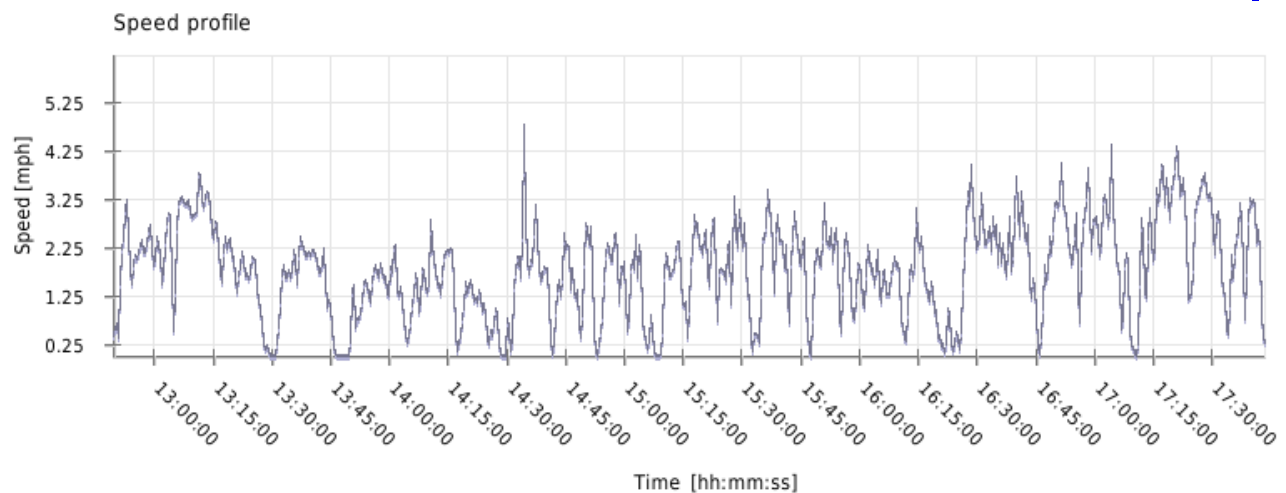
Minimum elevation: 269 ft
 Maximum elevation: 1666.7 ft
 Average elevation: 1035 ft
 Maximum difference: 1397.6 ft
 Total climbing: 5718.5 ft
 Total descent: 5744.8 ft
 Start elevation: 298.6 ft
 End elevation: 272.3 ft
 Final balance: -26.2 ft

Speed

[Click for enlarge](#)



[Click for](#)



enlarge

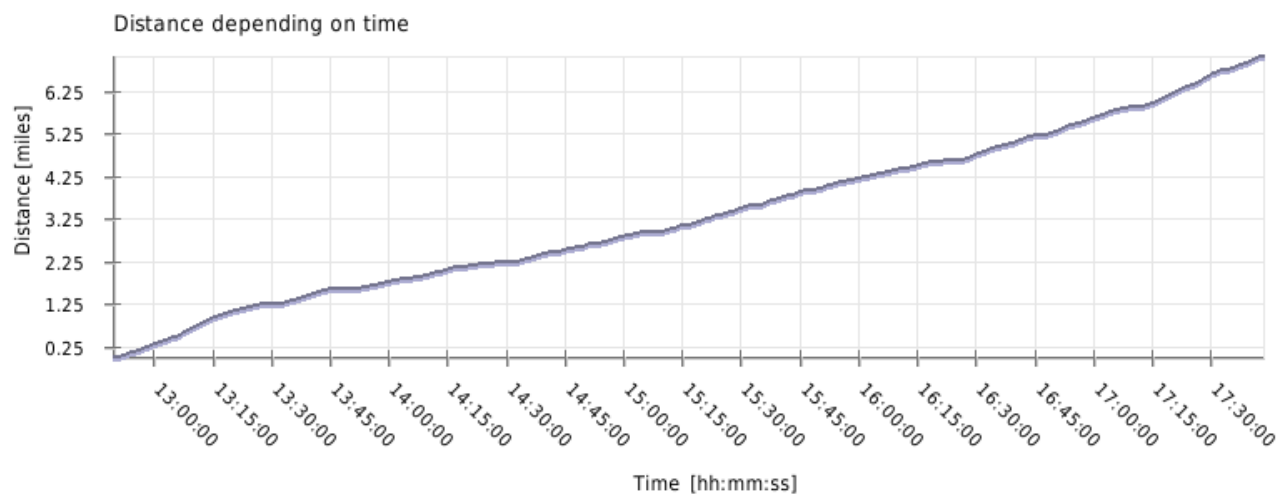
Minimum speed: 0 mph
 Maximum speed: 6.2 mph
 Average climbing speed : 4 mph
 Average descent speed : 4.1 mph
 Average flat speed: 4.2 mph
 Average speed: 4.1 mph

Time

Date of track: 30.7.2014
 Start time: 12:49:34
 End time: 17:43:35
 Total track time: 4h 54m 01s
 Climbing time: 1h 47m 00s
 Descent time: 1h 30m 53s
 Flat time: 1h 36m 08s

Distance

[Click for enlarge](#)



Total flat distance: 6.4 miles

Total real distance: 7.1 miles

Climbing distance: 3 miles

Descent distance: 2.8 miles

Flat distance: 1.2 miles

Complete report export

 [Save report as PDF file](#)

generated by [uTrack](#) // [Crempa](#)